

# Public transport for Amma's program in Munich 2017



## Venue:

Kulturhalle Zenith  
Lilienthalallee 29  
80939 Munich (München)  
Germany

GPS Coordinates:

	DMS	Deg	Dec
Longitude, North	N48° 11' 42"	N48° 11.703'	48.195056
Latitude, East	E11° 36' 31"	E11° 36.511'	11.608509

Underground (U-Bahn) station: Freimann **U6**

Map:

<http://goo.gl/maps/swN6o>

## Public transport:

<https://www.bahn.com/en/view/index.shtml> (trains in Germany and Europe)

<http://www.fernbusse.de> (Long distance busses)

<https://www.blablacar.co.uk/> (carpooling website)

<http://www.TravelwithAmma.eu> (carpooling with other Amma program visitors)

<http://www.mvv-muenchen.de/en/homepage/index.html> (Munich public transport)

## Arrival

### From the airport

With **S8** (train, S-Bahn) to Munich Marienplatz, change to **U6** (underground train) (direction: Garching Forschungszentrum) to Freimann + 7 minutes walk  
journeys length: 1 hour 10 minutes

ticket: 11,20 €

Munich day pass (Tageskarte) for all zones (inkl. airport): 12,40 €

### From Central Station (Hbf, Hauptbahnhof):

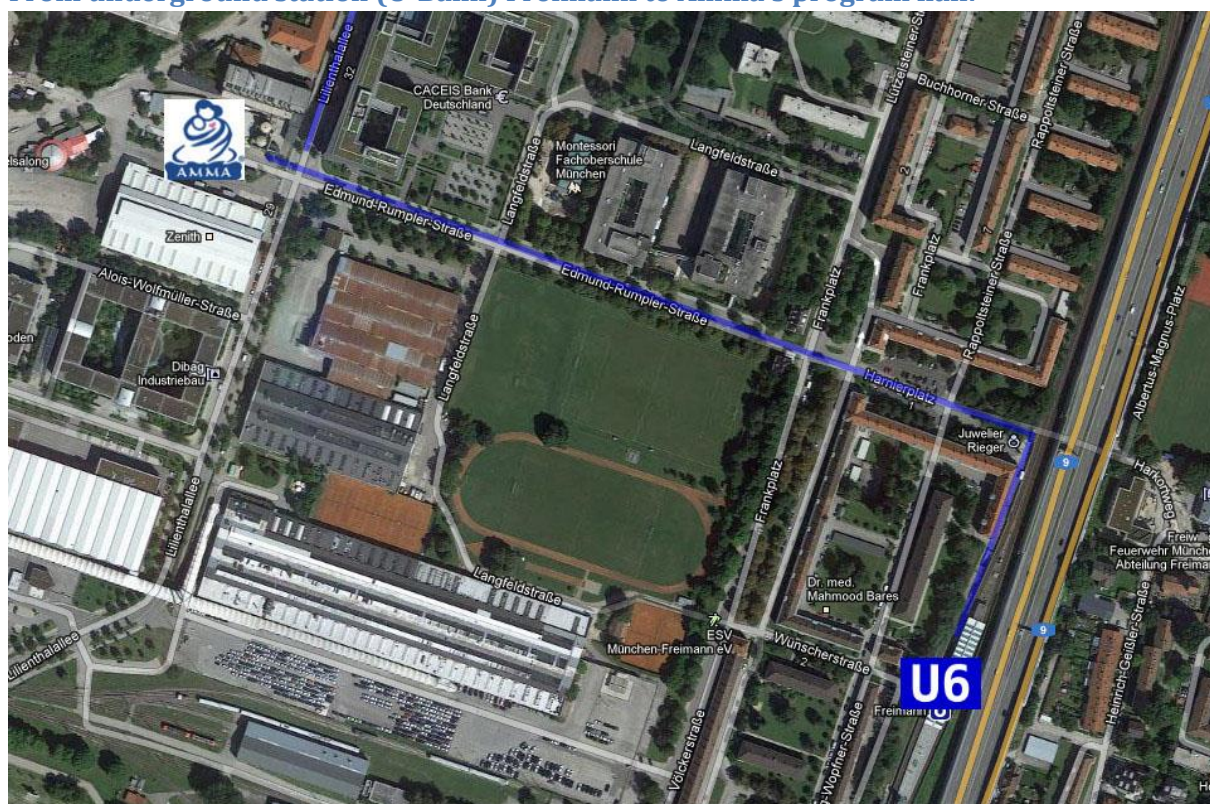
With any S-Bahn (train) to station Marienplatz, continue with **U6** (underground train) (direction: Garching Forschungszentrum) to Freimann + 7 minutes walk  
journey's length: 35 minutes

ticket: Innenraum (inner circle) Munich: 2,80€

With public transport:

With train **U6** to Freimann + 7 minutes on foot

From underground station (U-Bahn) Freimann to Amma's program hall:



Prices:

<http://www.mvv-muenchen.de/en/tickets-fares/fares/index.html>

Buy your ticket at the ticket machine before entering the train. Sometimes it is good to have coins.

## Night time journey back to your hotel

Amma's Program usually finishes very late at night / early morning hours. At that time, you can take night busses and Trams back to your hotel.

Here you find the description how to come to the central station at night time.

<http://www.mvg-mobil.de/en/nightlines.html>


## Underground (U-Bahn)

**U6** (Direction: Klinikum Großhadern)



## Last train to the central station (Hbf, Hauptbahnhof):

 früher	00:26 - 00:43   Dauer 17 Min.
00:26 	einsteigen in U6 Richtung Harras
00:37	an Odeonsplatz, München
00:40 	einsteigen in U4 Richtung Theresienwiese
00:43	an Hauptbahnhof, München aussteigen
00:43 	Ankunft Hauptbahnhof, München

 früher	00:46 - 01:08   Dauer 22 Min.
00:46 	einsteigen in U6 Richtung Klinikum Großhadern
00:59	an Marienplatz, München
01:05 	einsteigen in S8 Richtung Pasing
01:08	an Hauptbahnhof, München aussteigen
01:08 	Ankunft Hauptbahnhof, München

 früher	00:59 - 01:17   Dauer 18 Min.
00:59 	einsteigen in U6 Richtung Münchner Freiheit
01:06	an Münchner Freiheit, München
01:07 	einsteigen in U3 Richtung Fürstenried West
01:11	an Odeonsplatz, München
01:14 	einsteigen in U5 Richtung Laimer Platz
01:17	an Hauptbahnhof, München aussteigen
01:17 	Ankunft Hauptbahnhof, München

### First morning train:

05:0X am

### Nightbus:

**BUS N40** (Direction: Klinikum Großhadern)

#### Bus stop:

Name: Bernsteinweg (Street: Kieferngartenstraße)

Directions to bus stop: From the yard of the venue go left on to Lilienthalallee, straight ahead (north), cross the crossroads, 700 m walk, 10 minutes

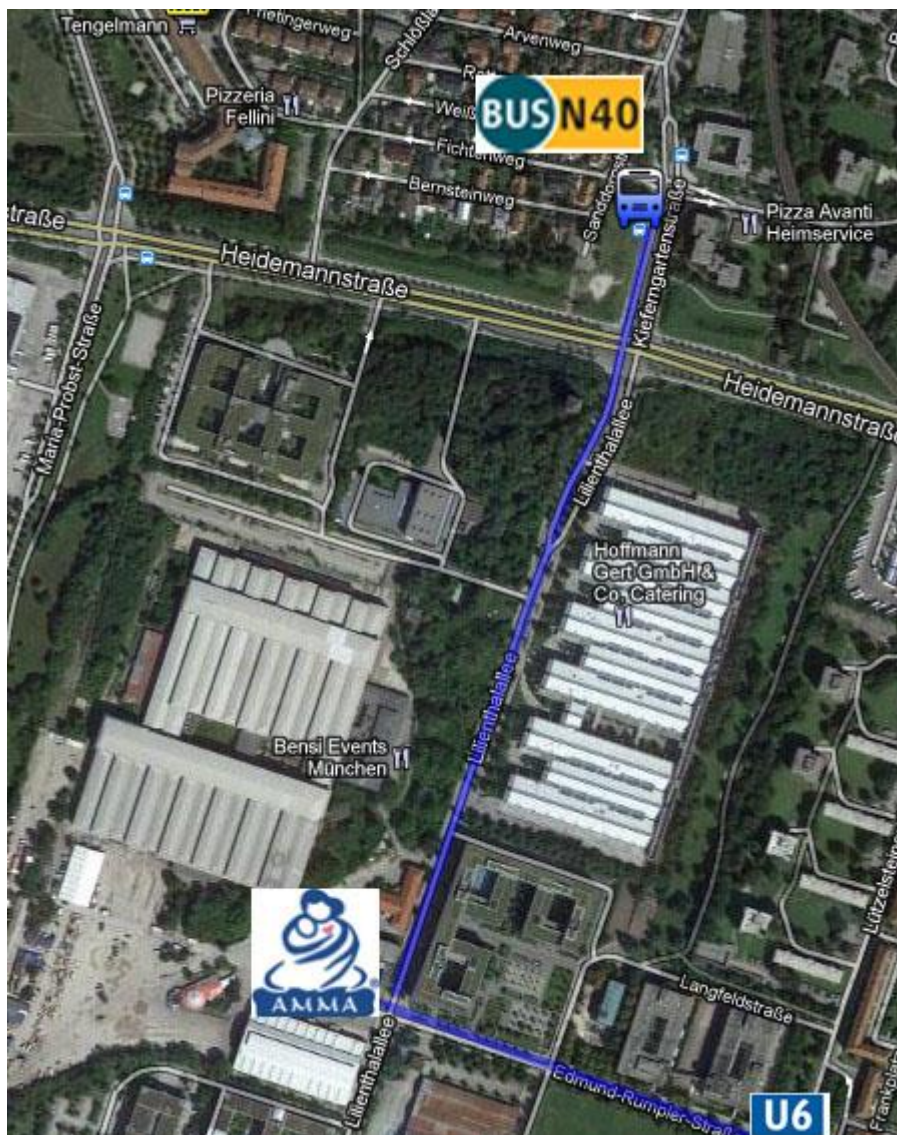
#### Exit:

Karlsplatz (Stachus),  
34 Minutes travel.






From here 500m walk to the central station (or continue with waiting TRAM N16, direction: Amalienburgstrasse)

#### Schedule:

Nights Saturday to Monday until  
nights Thursday to Friday  
00:56, 01:56, 02:56, 03:56 am



Exempel for bus connection:

▼ 5	From 01:56 Until 02:30 (00:34 hrs.)	› Single trip 2.80 € or 2 strips
 <b>NachtBus N40 Klinikum Großhadern</b>		
01:56	From Bernsteinweg 	
02:26	To Karlsplatz (Stachus)  	
 <b>Walk to Destination (approx. 4mins - 278m)</b>		
02:30	To München, Hauptbahnhof 